It's that kind of experience.

WWVZHH8-10
CH CLARENDON HILLS
235 BURLINGTON AVE
WESTMONT, IL

Call Before You Dig

CCS PROJECT CH CLARENDON HILLS DESCRIPTION

INSTALLATION OF WOW FIBER OPTIC CABLE AERIAL ON EXISTING COMED POLES & UNDERGROUND WITHIN (2) 1.5" INNERDUCTS BY METHOD OF DIRECTIONAL BORING AT MIN. 48" DEPTH.

SHEET INDEX:

SHEET #	DESCRIPTION
1	COVER
2	LEGEND & NOTES
3-16	PLAN VIEW

SHEET	DATE	DESCRIPTION	BY

THIS DOCUMENT CONTAINS CONFIDENTIAL INFORMATION AND IS THE PROPERTY OF THE OWNER TO RELEASE OR DISTRIBUTION OF THIS DOCUMENT IN ANY FORM TO ANYONE WITHOUT WRITTEN PERMISSION OF THE OWNER IS STRICTLY PROHIBITED.

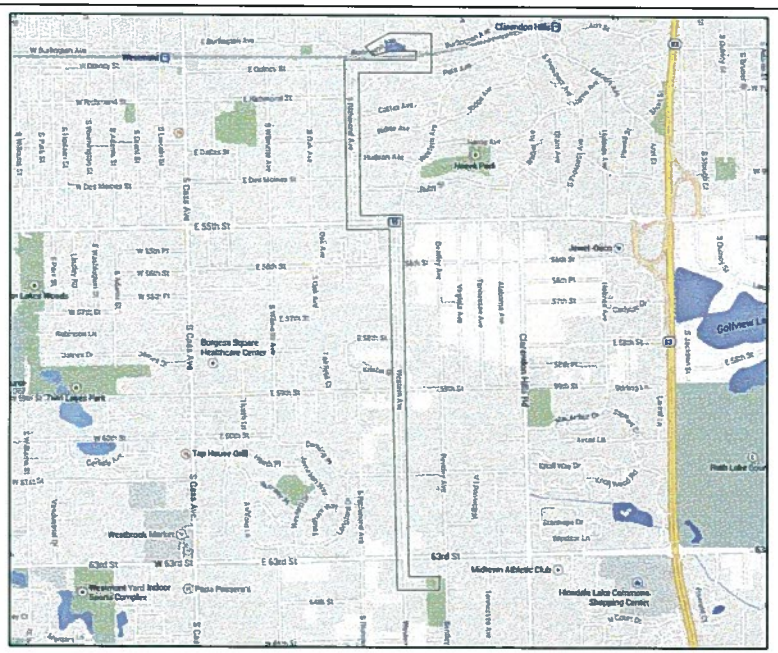

N

PROJECT LOCATION:

SEC 10, 11, 15 T38N R11E
DUPAGE COUNTY,
WESTMONT, ILLINOIS

SCALE:
NOT TO SCALE

CLIENT:
WOW!
It's that kind of experience.
1674 FRONTENAC RD
NAPERVILLE, IL 60563

DESIGN FIRM:
CONSTRUCTION-CAD SOLUTIONS INC.
701 EXECUTIVE DRIVE
WILLOWBROOK, IL 60527
PH: (708) 216.9972
FAX: (708) 216.9980

CONSTRUCTION CONTRACTOR:
EL OSO CONSTRUCTION
403 INDUSTRIAL DR
GRIFFITH, IN 46319
PH: 219-218-9488
ELOSO@WOWWAY.COM

PROJECT DESCRIPTION & NOTES:
INSTALLATION OF WOW FIBER OPTIC CABLE AERIAL ON EXISTING COMED POLES & UNDERGROUND WITHIN (2) 1.5" INNERDUCTS BY METHOD OF DIRECTIONAL BORING AT MIN. 48" DEPTH.

NO.	REVISION	DATE

PROJECT:
CH CLARENDON HILLS
235 BURLINGTON AVE
WESTMONT, IL

INTERNAL PROJECT #: CH CLARENDON HILLS
DATE: 10/03/2015
SHEET: 1

LEGEND:

- -1+00 STATIONING
- JOINT POLE
- CE POWER POLE
- JOINT POLE W/ TRANSFORMER
- TELEPHONE POLE
- POWERPOLE W/ TRANSFORMER
- CATV HANDHOLE
- CATV PED
- CATV VAULT
- TELEPHONE VAULT
- RISER
- BOND/GROUND
- TELEPHONE PED
- CE TRANSFORMER
- CATV POWER SUPPLY
- CE VAULT/PED
- TRAFFIC CONTROL VAULT
- CATV MANHOLE
- SANITARY MANHOLE
- STORM MANHOLE
- WATER MANHOLE
- OTHER MANHOLES
- AIR CONDITIONER
- FIBER MARKER
- GAS MARKER (Indicate Ownership)
- RIGHT-OF-WAY MARKER (Bench Mark)
- RAILROAD CROSSING GATE
- ROAD SIGN
- STREET METER
- STREET LIGHT
- TRAFFIC SIGNAL LIGHT
- GUY AND ANCHOR
- FIRE HYDRANT
- CATCH BASIN
- WATER VALVE
- GAS VALVE
- CULVERT PIPE
- TREE
- BUSH
- LOCK BOX
- MIDSPAN
- TEST WINDOW
- BORE PIT
- ELECTRIC MANHOLE
- AERIAL LINE
- AT&T LINE
- CENTERLINE
- COMED LINE
- COMMUNICATIONS LINE
- EDGE OF PAVEMENT/CURB
- DIRECTIONAL BORING
- EASEMENT LINE
- ELECTRIC LINE
- FENCE LINE
- GAS LINE
- LANDSCAPING
- ROW/PROPERTY LINE
- RAILROAD TRACKS
- SEWER LINES
- TRENCH
- WATER LINE
- MATCHLINE

ABBREVIATIONS:

ASPH	ASPHALT
BLDG	BUILDING
BLDV	BOULEVARD
CB	CATCH BASIN
CBL	CURB LINE
CIP	CAST IRON PIPE
CL	CENTERLINE
CNTY	COUNTY
CONC	CONCRETE
CSW	CONCRETE SIDEWALK
CT	COUNT
CULV	CULVERT
DCT	CONDUIT DUCTS
DPWC	DUPAGE WATER COMMISSION
DRV	DRIVEWAY
E	EAST
EA	EACH
EL	ELEVATION
EOC	END OF CABLE
EOP	EDGE OF PAVEMENT
EOS	EDGE OF SIDEWALK
EX	EXISTING
FH	FIRE HYDRANT
FOC	FIBER OPTIC CABLE
GALV	GALVANIZED
GIMT	GALVANIZED INTERMEDIATE TUBE
GIP	GALVANIZED IRON PIPE
GRS	GALVANIZED RIGID STEEL
GRVL	GRAVEL
HDPE	HIGH DENSITY POLYETHYLENE
HH	HANDHOLE
HORIZ	HORIZONTAL
ILAW	ILLINOIS AMERICAN WATER
ID	INNERDUCT
LT	LEFT
MH	MANHOLE
MWRD	METROPOLITAN WATER RECLAMATION DISTRICT
N	NORTH
NE	NORTHEAST
NW	NORTHWEST
PED	PEDESTAL
PL	PROPERTY LINE
PR	PROPOSED
PVC	POLYVINYL CHLORIDE
RD	ROAD
ROW, R/W	RIGHT-OF-WAY
RT	RIGHT
RTE	ROUTE
RR	RAILROAD
S	SOUTH
SAN	SANITARY
SE	SOUTHEAST
SW	SOUTHWEST
SEC	SECTION
SEQ	SEQUENTIOAL
SH	SHEET
SIG	SIGNAL
ST	STORM
STL	STEEL
TW	TEST WINDOW
W	WEST
WM	WATERMAIN

GENERAL NOTES

1. ALL WORK TO BE DONE WITH EXTREME CAUTION. FIBER OPTIC CABLE CARRYING TRAFFIC AND LOSS OF SERVICE WILL RESULT IN LOSS OF REVENUE.

2. ALL WORK TO BE PERFORMED IN STRICT ACCORDANCE WITH THE APPLICABLE CODES OR REQUIREMENTS OF ANY REGULATING GOVERNMENTAL AGENCY, OR THE RIGHT-OF WAY GRANTOR.

3. LOCATIONS OF SOME OF THE PHYSICAL FEATURES WERE OBTAINED FROM DATED RAILROAD VALUATION MAPS OR OTHER DRAWINGS, AND MAY BE AS SHOWN OR DEPICTED ON THESE DRAWINGS.

4. UNDERGROUND UTILITIES HAVE BEEN PLOTTED FROM AVAILABLE RECORDS AND FIELD OBSERVATIONS, BUT NOT NECESSARILY EXACT. THEREFORE UTILITY LOCATIONS WILL BE VERIFIED AT LEAST 100 FEET IN ADVANCE OF TRENCHING OR PLOWING, SO THAT CHANGES IN CABLE PLACEMENT CAN BE MADE IN EVENT OF CONFLICT.

5. ALL KNOWN BURIED OBSTRUCTIONS ARE SHOWN ON THE CONSTRUCTION DRAWINGS. ANY AND ALL OTHERS ENCOUNTERED ARE ALSO THE RESPONSIBILITY OF THE CONTRACTOR TO LOCATE, PROTECT, OR REPAIR, IF DAMAGED.

6. ANY AND ALL IMPROVEMENTS, SUCH AS, ASPHALT OR CONCRETE PAVEMENT, CURBS, GUTTERS, WALKS, DRAINAGE DITCHES, EMBANKMENTS, SHRUBS, TREES, GRASS SOD, ETC., IF DAMAGED, SHALL BE RESTORED TO ORIGINAL OR BETTER CONDITION.

7. NEW CONSTRUCTION WITHIN PRIVATE PROPERTY HAS BEEN APPROVED BY SAID OWNER.

CONSTRUCTION NOTES

1. THE ENCLOSED DESIGN IMPLIES EXISTING UTILITIES. THE UTILITIES HAVE NOT BEEN FIELD VERIFIED FOR LOCATION. THEREFORE, ALL UTILITIES IMPLIED WITHIN THIS DOCUMENT ARE TO BE REFERRED TO AS A "REFERENCE TOOL". IT IS THE RESPONSIBILITY OF THE GENERAL CONTRACTOR AND/OR IT'S SUBCONTRACTOR TO VERIFY THESE UTILITIES USING ANY AND ALL METHODS AND INSTRUMENTS AVAILABLE IF/WHEN NECESSARY. CCS CANNOT IN GOOD FAITH GUARANTEE UTILITY LOCATIONS. ALL DOCUMENTATION ON EXISTING UTILITIES HAS BEEN IMPLIED UTILIZING "INFORMATION RETRIEVAL PROCESSES" FROM EACH JURISDICTION INVOLVED (STATE, COUNTY AND/OR MUNICIPALITY, TO INCLUDE OTHERS). UTILITIES AND THE SAFETY OF SAME, ARE THE RESPONSIBILITY OF THE GENERAL CONTRACTOR PERFORMING THE WORK.

2. IT IS THE RESPONSIBILITY OF THE GENERAL CONTRACTOR TO ENSURE ALL CONDUITS ARE PLACED WITHIN THE GIVEN & DEDICATED SPACE LICENSED FOR THIS PARTICULAR CLIENT. CONSTRUCTION-CAD SOLUTIONS, INC. (CCS) WAS NOT RETAINED IN SUPPORTING A SURVEY OF THE AREA AND PROPERTY BOUNDARIES, THEREFORE CAN NOT AND WILL NOT SUPPORT THE ACCURACY OF YOUR IMPLIED BOUNDARY (I.E. PUBLIC WAY, PRIVATE PROPERTY, EASEMENT ETC.) NOR IS IT TO BE ASSUMED EASEMENT, SALE OF PROPERTIES HAS NOT OCCURRED DURING & AFTER CCS'S RESPONSIBILITIES FOR THIS PROJECT HAVE PAST. THENCE ALL BOUNDARIES, EASEMENTS, PROPERTY LINES ETC. ARE TO BE USED AS A GUIDELINE OR REFERENCE AND SHOULD NOT BE TAKEN LITERALLY. IT IS THE CONTRACTORS RESPONSIBILITY TO STAKE ALL ASSOCIATED BOUNDARIES IF SO QUESTIONED. ALL ASPECTS OF BOUNDARIES IMPLIED HEREIN, HAVE BEEN DERIVED THROUGH AVAILABLE MEDIA SUCH AS BUT NOT LIMITED TO (SIDWELL, GOGGLE EARTH PRO, MUNICIPAL, STATE, COUNTY AND OTHER RECORD TYPES). CCS DOES NOT AGREE NOR DISAGREE WITH THE ABOVE-MENTIONED RECORDS, IT IS SIMPLY A REFERENCE TOOL.

3. ALL CONDUIT WILL BE 1.5" ID SCHEDULE 40 (ie. PVC OR BSP/GSP/EMT), MANUFACTURED SPLIT PVC OR SPLIT BSP/GSP, UNLESS SPECIFIED OTHERWISE.

4. CONTRACTOR IS RESPONSIBLE FOR LOCATING ALL UTILITIES 48 HOURS PRIOR TO CONSTRUCTION ACTIVITY.

5. SHORING MAY BE REQUIRED AND SHALL COMPLY TO O.S.H.A. STANDARDS.

6. ALL BURIED CONDUIT/CABLE WILL BE PLACED AT 36-48" MINIMUM COVER UNLESS SPECIFIED OR OTHERWISE NOTED ON THE CONSTRUCTION DRAWINGS.

7. MECHANICAL PROTECTION SHALL BE REQUIRED WHENEVER A 36-48" MINIMUM COVER IS NOT OBTAINABLE UNLESS OTHERWISE SPECIFIED ON THE CONSTRUCTION DRAWINGS.

8. ALL 90 DEGREE BEND IN CONDUIT CONSTRUCTION WILL BE A MINIMUM 36.0" RADIUS UNLESS OTHERWISE SPECIFIED. ALL SPLIT CONDUIT BENDS AND SOLID PVC BENDS SHALL REQUIRE CONCRETE ENCASEMENT, UNLESS SPECIFIED OTHERWISE.

9.REPLACE ANY DISTRURBED BRICKS IN PUBLIC SIDWEWALK IN A SAND BASE.

10. RESET ANY DISTRUBED TREE GRATES TO GRADE.

11. PROPERTY OWNER TO LOCATE ITS OWN UTILITIES IN PARKING LOT.

12. CONSTRUCTION CONTRACTOR TO FIELD VERIFY UTILITY DEPTHS BEFORE CONSTRUCTION.

TRAFFIC CONTROL

ALL WORK CONDUCTED WITHIN THE RIGHT-OF-WAY SHALL BE GOVERNED BY ALL APPLICABLE ARTICLES OF THE "STANDARD SPECIFICATIONS OF ROAD AND BRIDGE CONSTRUCTION IN ILLINOIS", AND THE CURRENT EDITION OF THE "ILLINOIS MANUAL ON UNIFORM TRAFFIC CONTROL DEVICES FOR STREETS AND HIGHWAYS".

NOTE:

1. THE ENCLOSED REFERENCED UTILITIES & BOUNDARIES, IN WHICH HAVE IMPLIED, ARE SO BY MEANS OF UTILIZING PUBLIC ATLASES, SIDWELL, AND OTHERS REFERENCE MATERIALS. CCS WILL ACCEPT NO LIABILITY OR GUARANTEE AS TO THEIR POSITION/LOCATION AS PRECISE OR EXACT. IT IS THE CONTRACTORS RESPONSIBILITY TO EXPOSE, LOCATE AND DETERMINE THEIR RUNNING LINE IS NOT CONFRONTATIONAL TO OTHERS AND IS PLACED WITHIN PUBLIC RIGHT OF WAYS, ESTABLISHED FOR NEW CONSTRUCTION.

Call Before You Dig
JULIE ILLINOIS ONE-CALL SYSTEM

SCALE:
NOT TO SCALE

CLIENT:
WOW! It's that kind of experience.
1674 FRONTENAC RD
NAPERVILLE, IL 60563

DESIGN FIRM:
CONSTRUCTION-CAD SOLUTIONS, INC.
701 EXECUTIVE DRIVE
WILLOWBROOK, IL 60527
PH: (708) 216.9972
FAX: (708) 216.9980

CONSTRUCTION CONTRACTOR:
EL OSO CONSTRUCTION
403 INDUSTRIAL DR
GRIFFITH, IN 46319
PH: 219-218-9488
ELOSO@WOWWAY.COM

PROJECT DESCRIPTION & NOTES:
INSTALLATION OF WOW FIBER OPTIC CABLE AERIAL ON EXISTING COMED POLES & UNDERGROUND WITHIN (2) 1.5" INNERDUCTS BY METHOD OF DIRECTIONAL BORING AT MIN. 48" DEPTH.

NO.	REVISION	DATE

PROJECT:
CH CLARENDON HILLS
235 BURLINGTON AVE
WESTMONT, IL

INTERNAL PROJECT #: CH CLARENDON HILLS
DATE: 10/03/2015
SHEET: 2

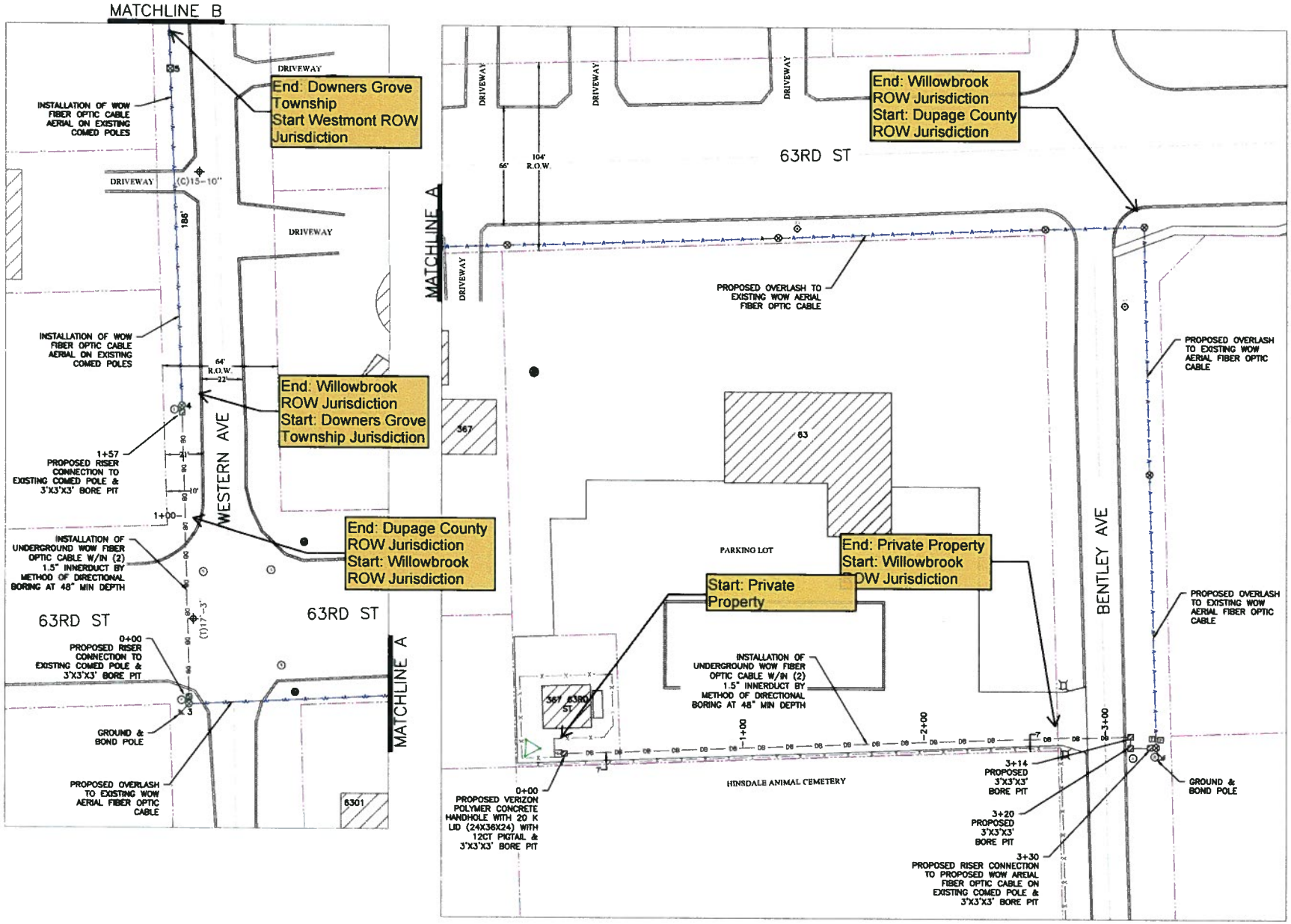

LOCATION:
SEC 10, 11, 15 T38N R11E
DUPAGE COUNTY, ILLINOIS

N

SCALE:
1"=50'-0"

CLIENT:
WOW! It's that kind of experience.
1674 FRONTENAC RD
NAPERVILLE, IL 60563

DESIGN FIF
CONSTRUCTION-CAD SOLUTIONS, INC.
701 EXECUTIVE DRIVE
WILLOWBROOK, IL 60527
PH: (708) 216.9972
FAX: (708) 216.9980

CONSTRUCTION CONTRACTOR:
EL OSO CONSTRUCTION
403 INDUSTRIAL DR
GRIFFITH, IN 46319
PH: 219-218-9488
ELOSO@WOWWAY.COM

PROJECT DESCRIPTION & NOTES:
INSTALLATION OF WOW FIBER OPTIC CABLE AERIAL ON EXISTING COMED POLES & UNDERGROUND WITHIN (2) 1.5" INNERDUCTS BY METHOD OF DIRECTIONAL BORING AT MIN. 48" DEPTH.

NO.	REVISION	DATE

PROJECT:
CH CLARENDON HILLS
235 BURLINGTON AVE
WESTMONT, IL

INTERNAL PROJECT #: CH CLARENDON HILLS
DATE: 10/03/2015
SHEET: 3

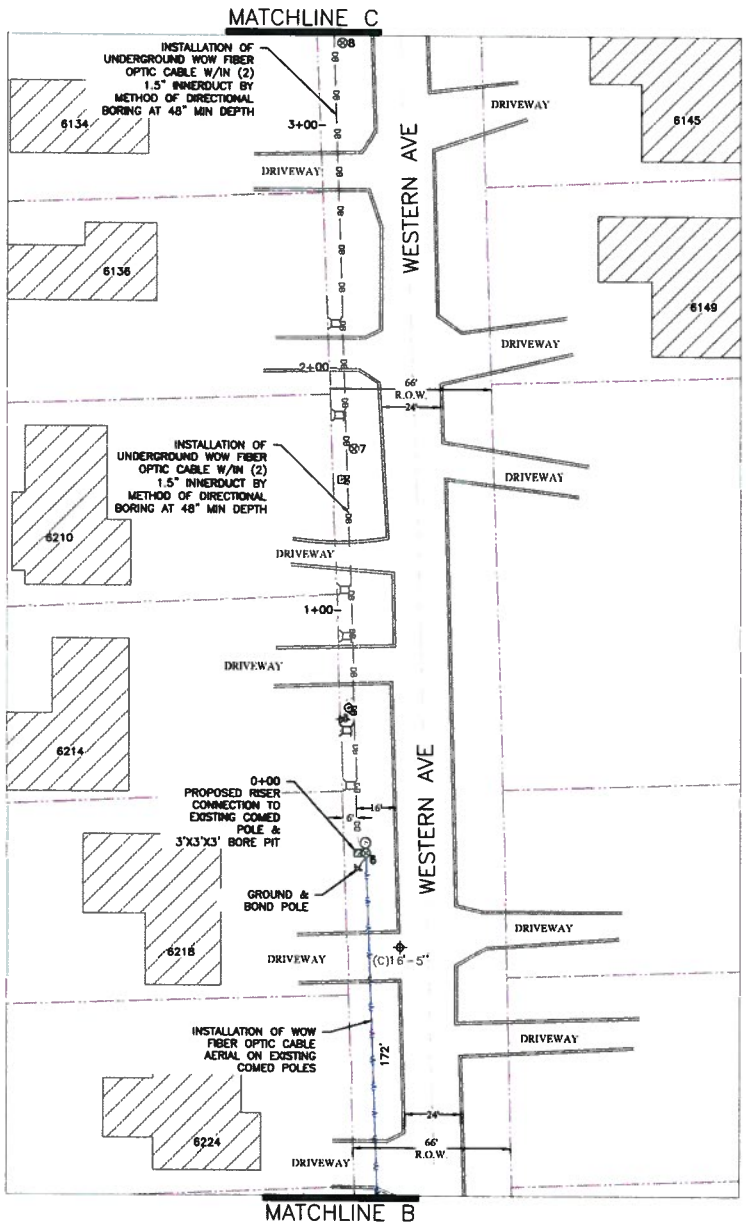

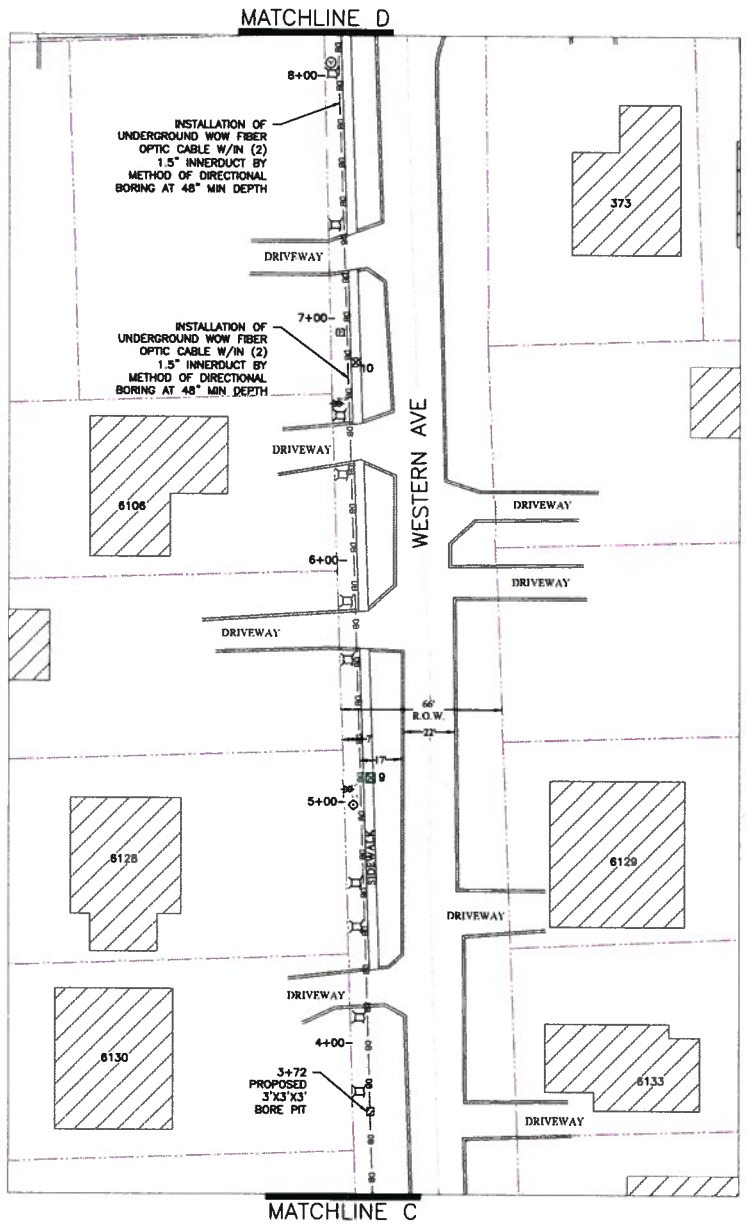

LOCATION:
SEC 10, 11, 15 T38N R11E
DUPAGE COUNTY, ILLINOIS

N

SCALE:
1"=50'-0"

CLIENT:
WOW!
It's that kind of experience.
1674 FRONTENAC RD
NAPERVILLE, IL 60563

DESIGN FIR
CONSTRUCTION-CAD SOLUTIONS, INC.
701 EXECUTIVE DRIVE
WILLOWBROOK, IL 60527
PH: (708) 216.9972
FAX: (708) 216.9980

CONSTRUCTION CONTRACTOR:
EL OSO CONSTRUCTION
403 INDUSTRIAL DR
GRIFFITH, IN 46319
PH: 219-218-9488
ELOSO@WOWWAY.COM

PROJECT DESCRIPTION & NOTES:
INSTALLATION OF WOW FIBER OPTIC CABLE AERIAL ON EXISTING COMED POLES & UNDERGROUND WITHIN (2) 1.5" INNERDUCTS BY METHOD OF DIRECTIONAL BORING AT MIN. 48" DEPTH.

NO.	REVISION	DATE

PROJECT:
CH CLARENDON HILLS
235 BURLINGTON AVE
WESTMONT, IL

INTERNAL PROJECT #: CH CLARENDON HILLS
DATE: 10/03/2015
SHEET: 4

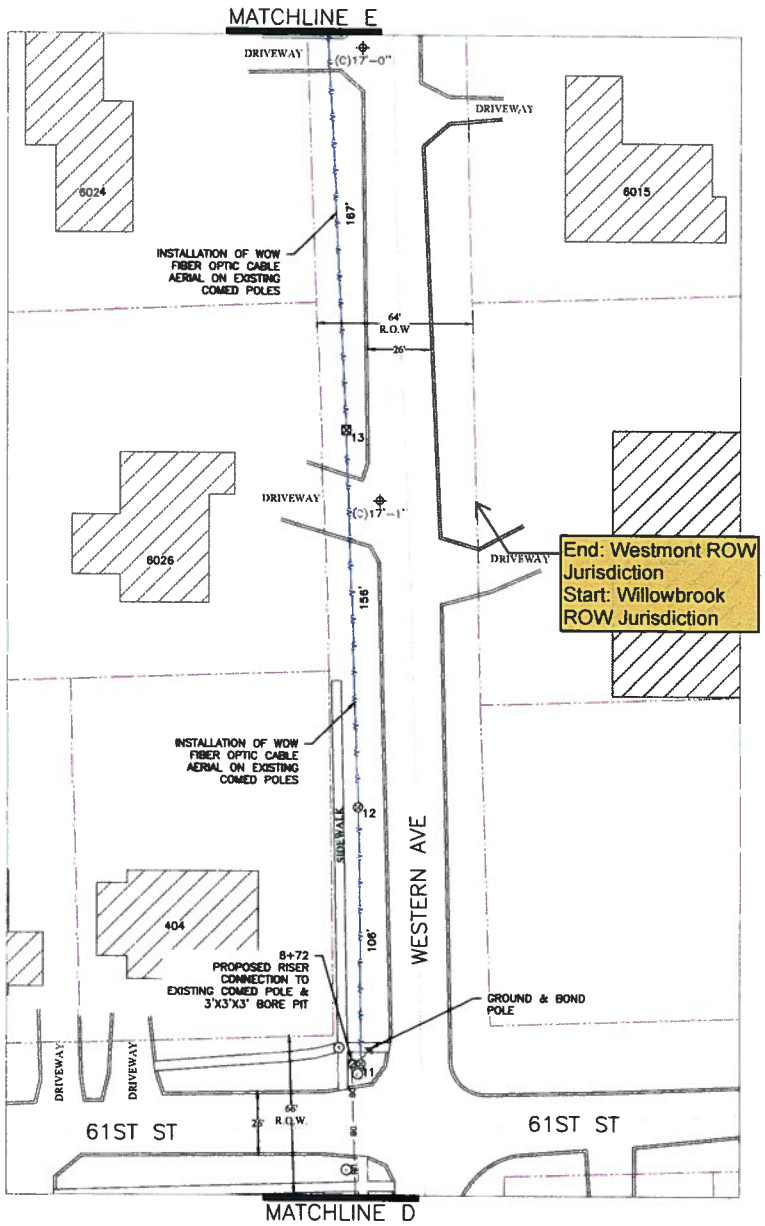

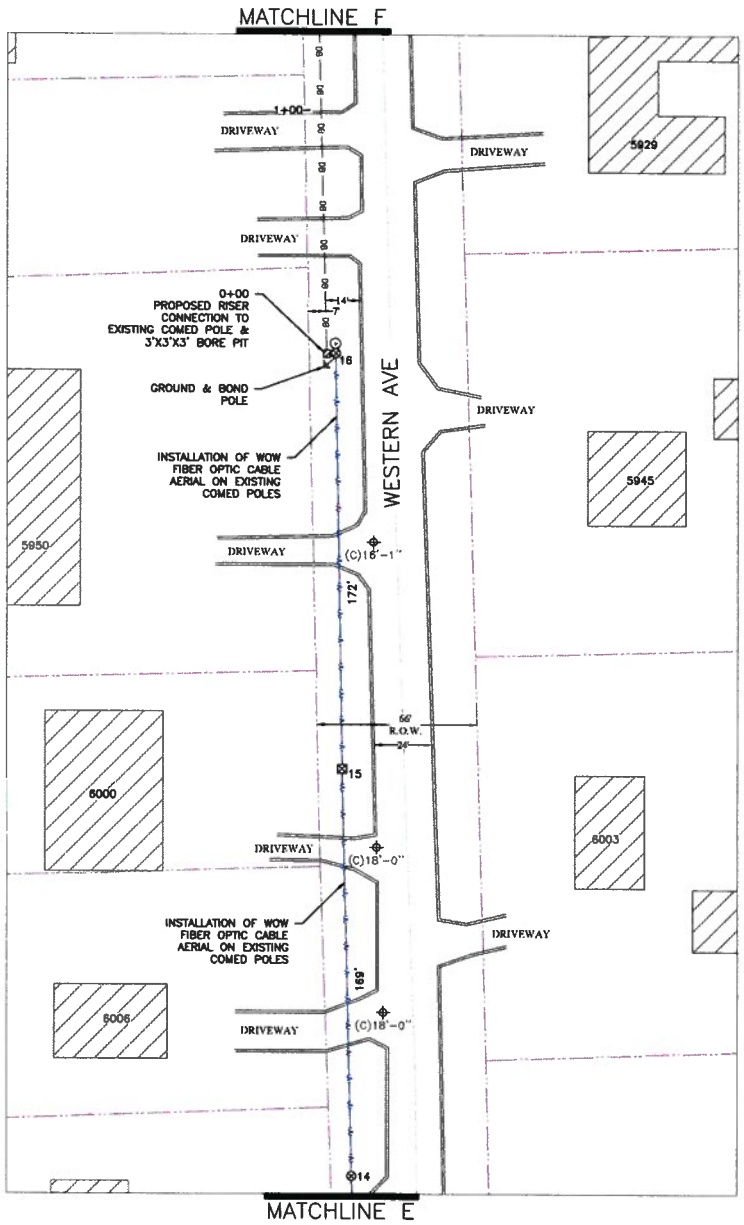

LOCATION:
SEC 10, 11, 15 T38N R11E
DUPAGE COUNTY, ILLINOIS

N

SCALE:
1"=50'-0"

CLIENT:
WOW! It's that kind of experience.
1674 FRONTENAC RD
NAPERVILLE, IL 60563

DESIGN FIR
CONSTRUCTION-CAD SOLUTIONS, INC.
701 EXECUTIVE DRIVE
WILLOWBROOK, IL 60527
PH: (708) 216.9972
FAX: (708) 216.9980

CONSTRUCTION CONTRACTOR:
EL OSO CONSTRUCTION
403 INDUSTRIAL DR
GRIFFITH, IN 46319
PH: 219-218-9488
ELOSO@WOWWAY.COM

PROJECT DESCRIPTION & NOTES:
INSTALLATION OF WOW FIBER OPTIC CABLE AERIAL ON EXISTING COMED POLES & UNDERGROUND WITHIN (2) 1.5" INNERDUCTS BY METHOD OF DIRECTIONAL BORING AT MIN. 48" DEPTH.

NO.	REVISION	DATE

PROJECT:
CH CLARENDON HILLS
235 BURLINGTON AVE
WESTMONT, IL

INTERNAL PROJECT #: CH CLARENDON HILLS
DATE: 10/03/2015
SHEET: 5

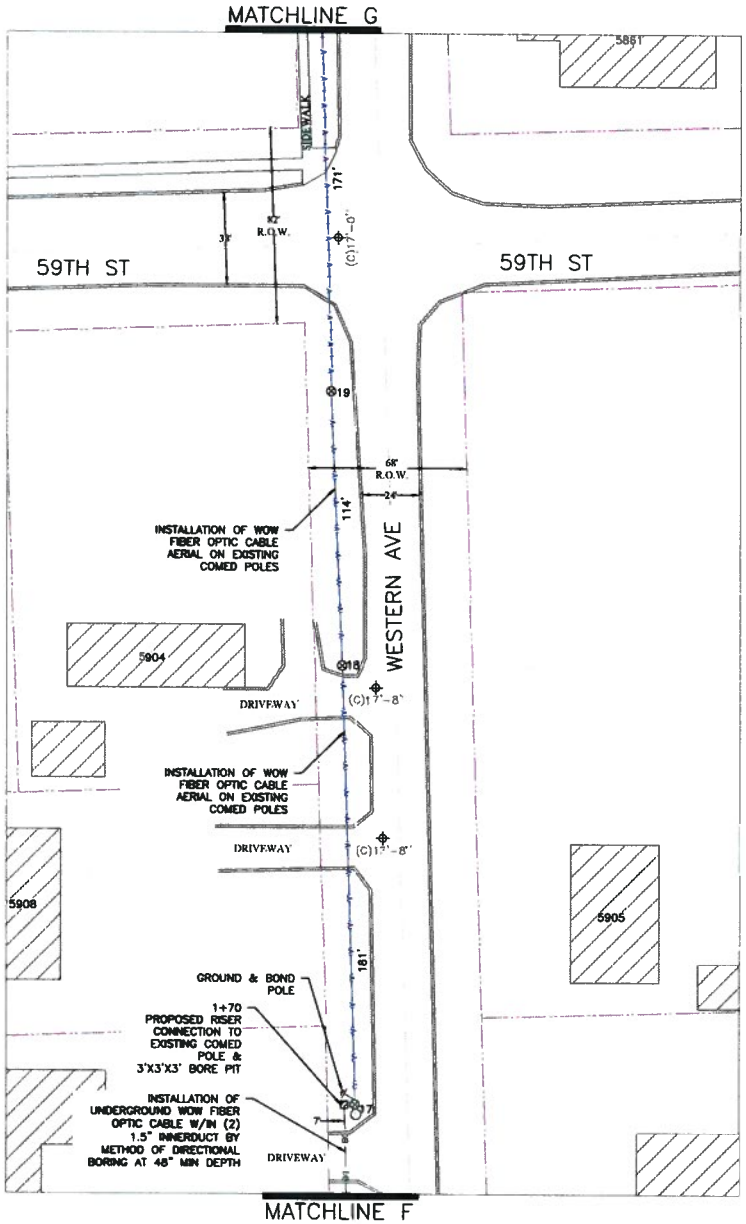

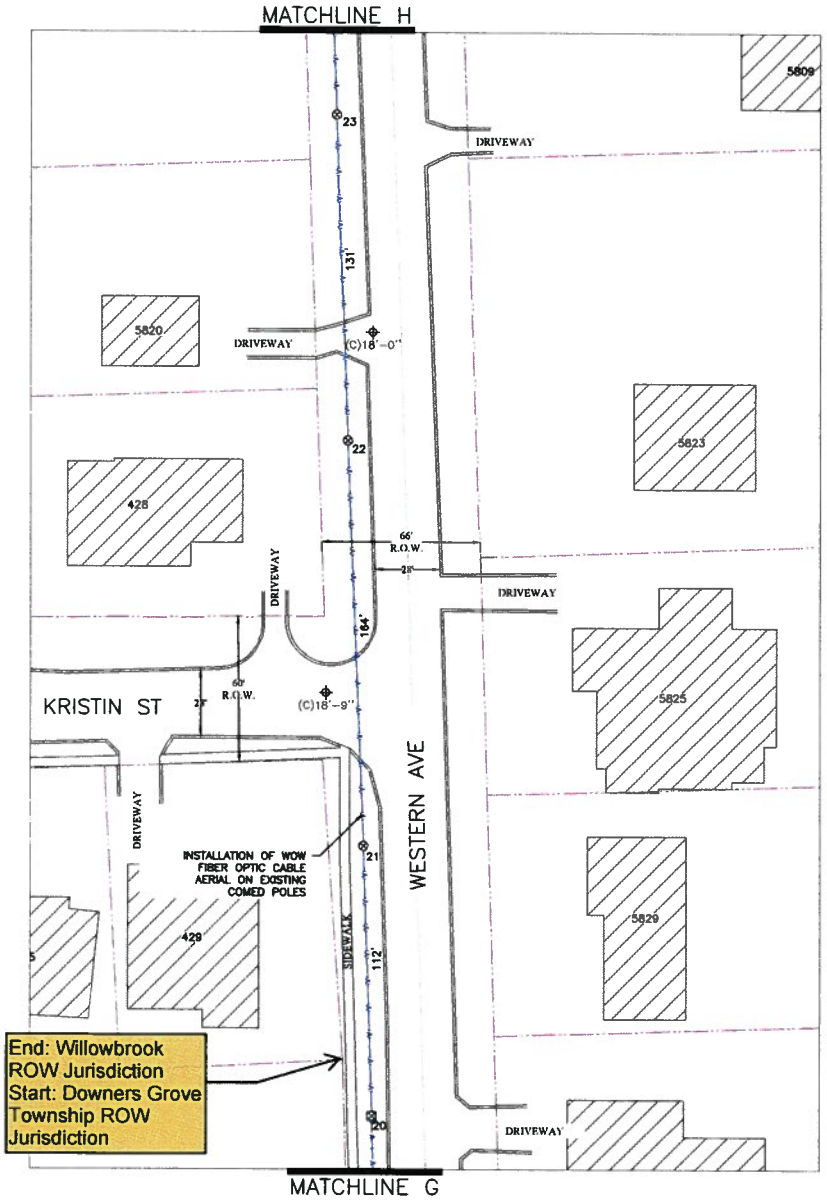

LOCATION:
SEC 10, 11, 15 T38N R11E
DUPAGE COUNTY, ILLINOIS

N

SCALE:
1"=50'-0"

CLIENT:
WOW! BBK
It's that kind of experience.
1674 FRONTENAC RD
NAPERVILLE, IL 60563

DESIGN FIF
CONSTRUCTION-CAD SOLUTIONS, INC.
701 EXECUTIVE DRIVE
WILLOWBROOK, IL 60527
PH: (708) 216.9972
FAX: (708) 216.9980

CONSTRUCTION CONTRACTOR:
EL OSO CONSTRUCTION
403 INDUSTRIAL DR
GRIFFITH, IN 46319
PH: 219-218-9488
ELOSO@WOWWAY.COM

PROJECT DESCRIPTION & NOTES:
INSTALLATION OF WOW FIBER OPTIC CABLE AERIAL ON EXISTING COMED POLES & UNDERGROUND WITHIN (2) 1.5" INNERDUCTS BY METHOD OF DIRECTIONAL BORING AT MIN. 48" DEPTH.

NO.	REVISION	DATE

PROJECT:
CH CLARENDON HILLS
235 BURLINGTON AVE
WESTMONT, IL

INTERNAL PROJECT #: CH CLARENDON HILLS
DATE: 10/03/2015
SHEET: 6

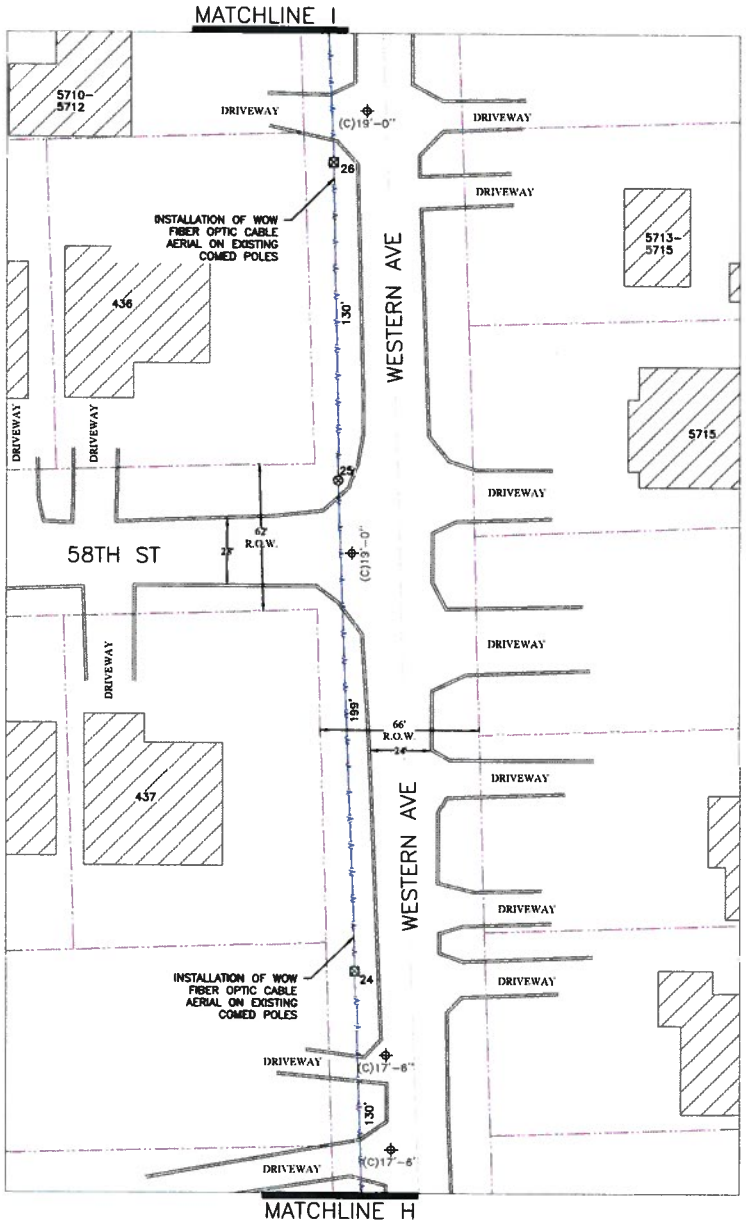

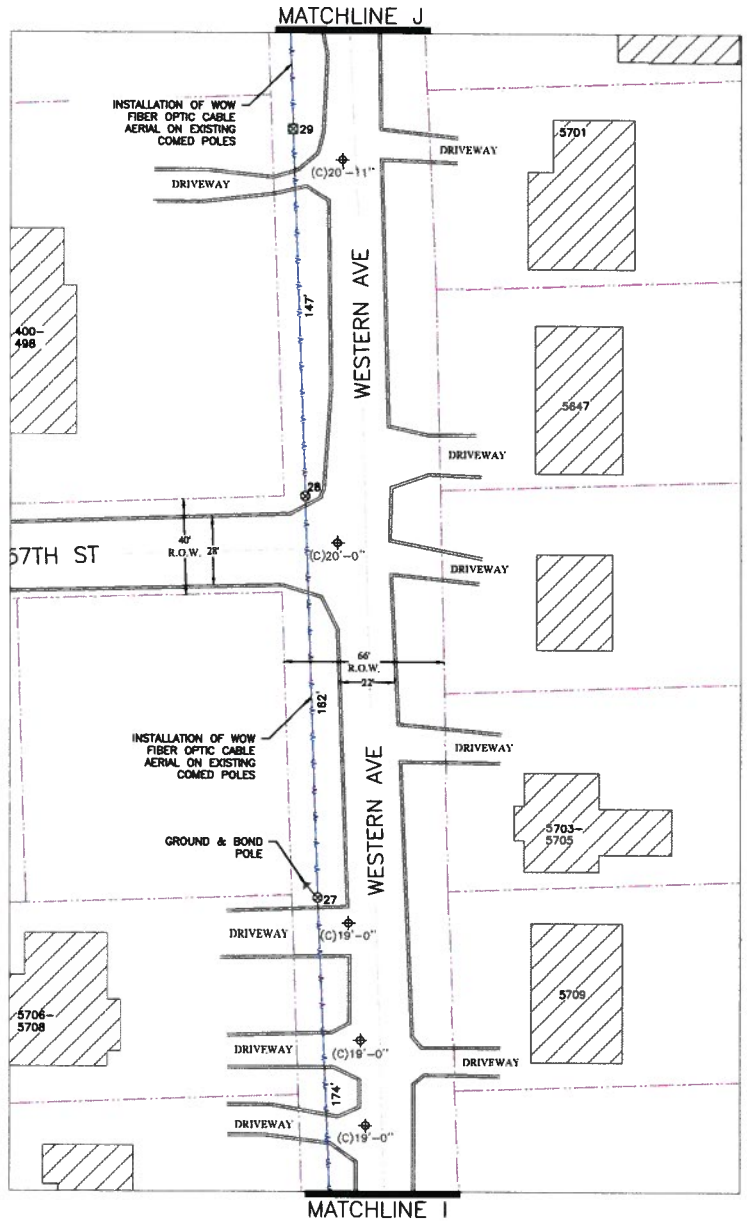

LOCATION:
SEC 10, 11, 15 T38N R11E
DUPAGE COUNTY, ILLINOIS

N

SCALE:
1"=50'-0"

CLIENT:
WOW! BUSINESS
It's that kind of experience.
1674 FRONTENAC RD
NAPERVILLE, IL 60563

DESIGN FIF
CONSTRUCTION-CAD SOLUTIONS, INC.
701 EXECUTIVE DRIVE
WILLOWBROOK, IL 60527
PH: (708) 216.9972
FAX: (708) 216.9980

CONSTRUCTION CONTRACTOR:
EL OSO CONSTRUCTION
403 INDUSTRIAL DR
GRIFFITH, IN 46319
PH: 219-218-9488
ELOSO@WOWWAY.COM

PROJECT DESCRIPTION & NOTES:
INSTALLATION OF WOW FIBER OPTIC CABLE AERIAL ON EXISTING COMED POLES & UNDERGROUND WITHIN (2) 1.5" INNERDUCTS BY METHOD OF DIRECTIONAL BORING AT MIN. 48" DEPTH.

NO.	REVISION	DATE

PROJECT:
CH CLARENDON HILLS
235 BURLINGTON AVE
WESTMONT, IL

INTERNAL PROJECT #: CH CLARENDON HILLS
DATE: 10/03/2015
SHEET: 7

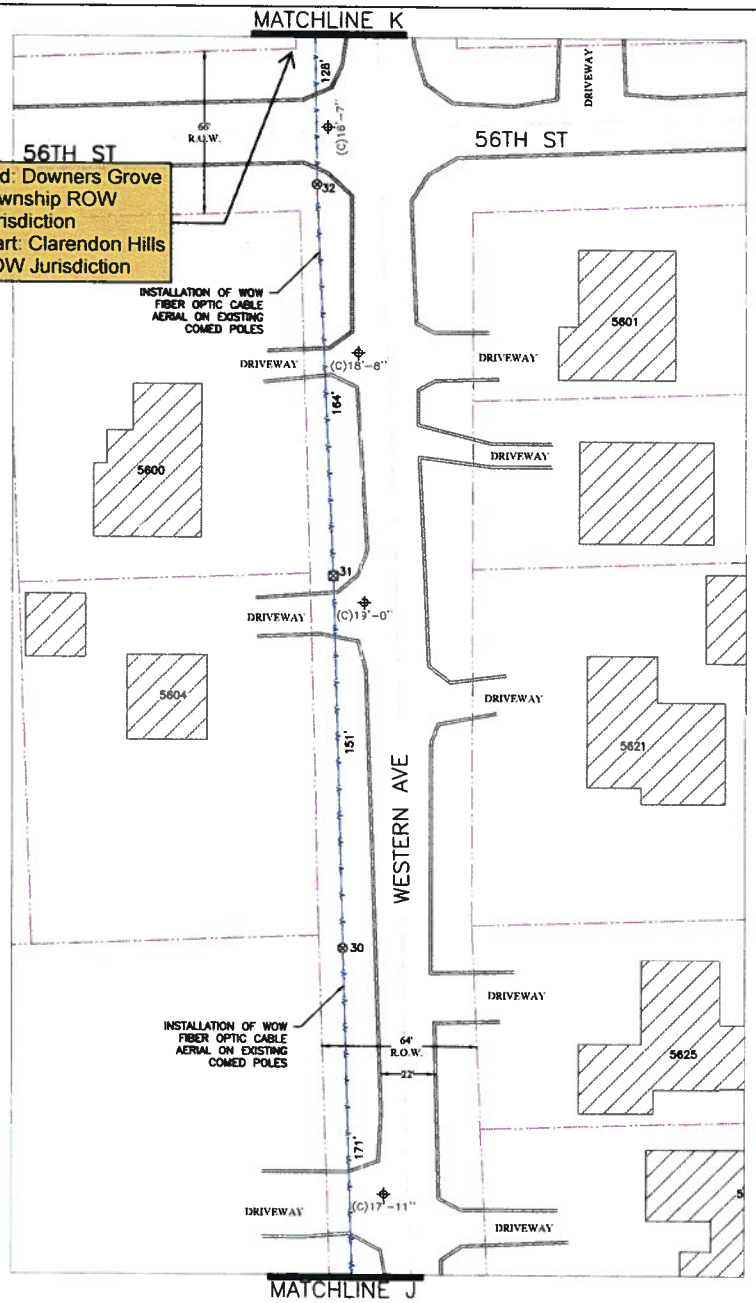

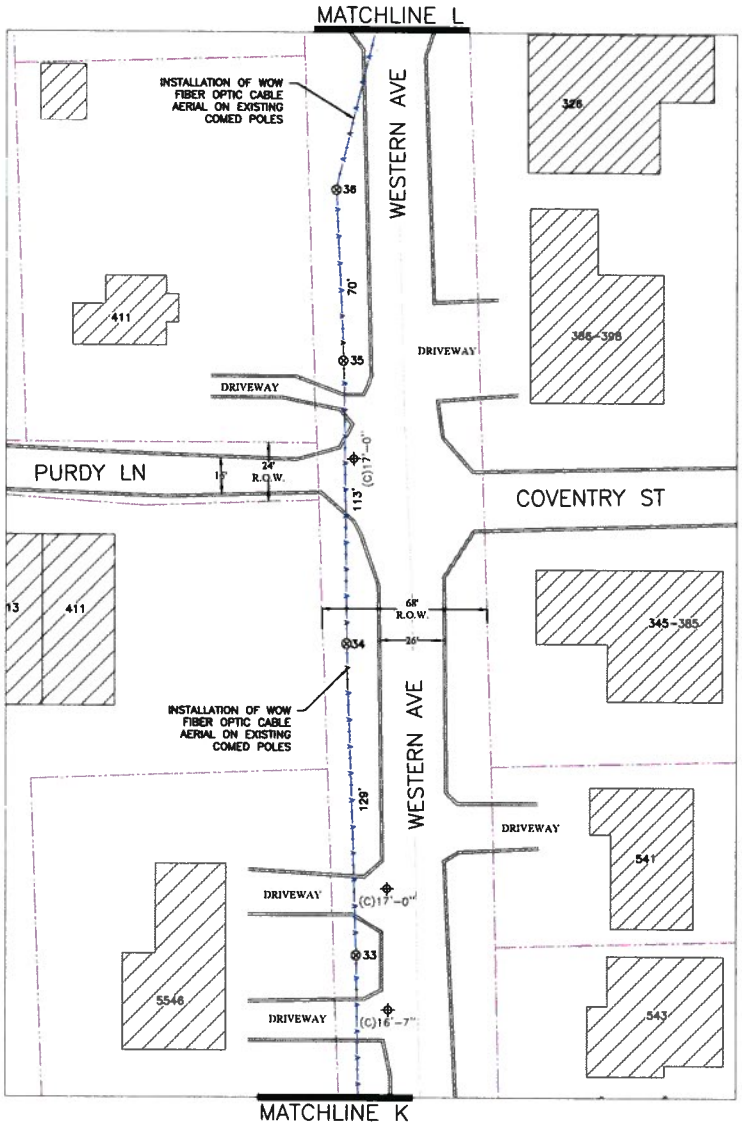

LOCATION:
SEC 10, 11, 15 T38N R11E
DUPAGE COUNTY, ILLINOIS

N

SCALE:
1"=50'-0"

CLIENT:
WOW!
It's that kind of experience.
1674 FRONTENAC RD
NAPERVILLE, IL 60563

DESIGN FIR
CONSTRUCTION-CAD SOLUTIONS, INC.
701 EXECUTIVE DRIVE
WILLOWBROOK, IL 60527
PH: (708) 216 9972
FAX: (708) 216 9980

CONSTRUCTION CONTRACTOR:
EL OSO CONSTRUCTION
403 INDUSTRIAL DR
GRIFFITH, IN 46319
PH: 219-218-9488
ELOSO@WOWWAY.COM

PROJECT DESCRIPTION & NOTES:
INSTALLATION OF WOW FIBER OPTIC CABLE AERIAL ON EXISTING COMED POLES & UNDERGROUND WITHIN (2) 1.5" INNERDUCTS BY METHOD OF DIRECTIONAL BORING AT MIN. 48" DEPTH.

NO.	REVISION	DATE

PROJECT:
CH CLARENDON HILLS
235 BURLINGTON AVE
WESTMONT, IL

INTERNAL PROJECT #: CH CLARENDON HILLS
DATE: 10/03/2015
SHEET: 8

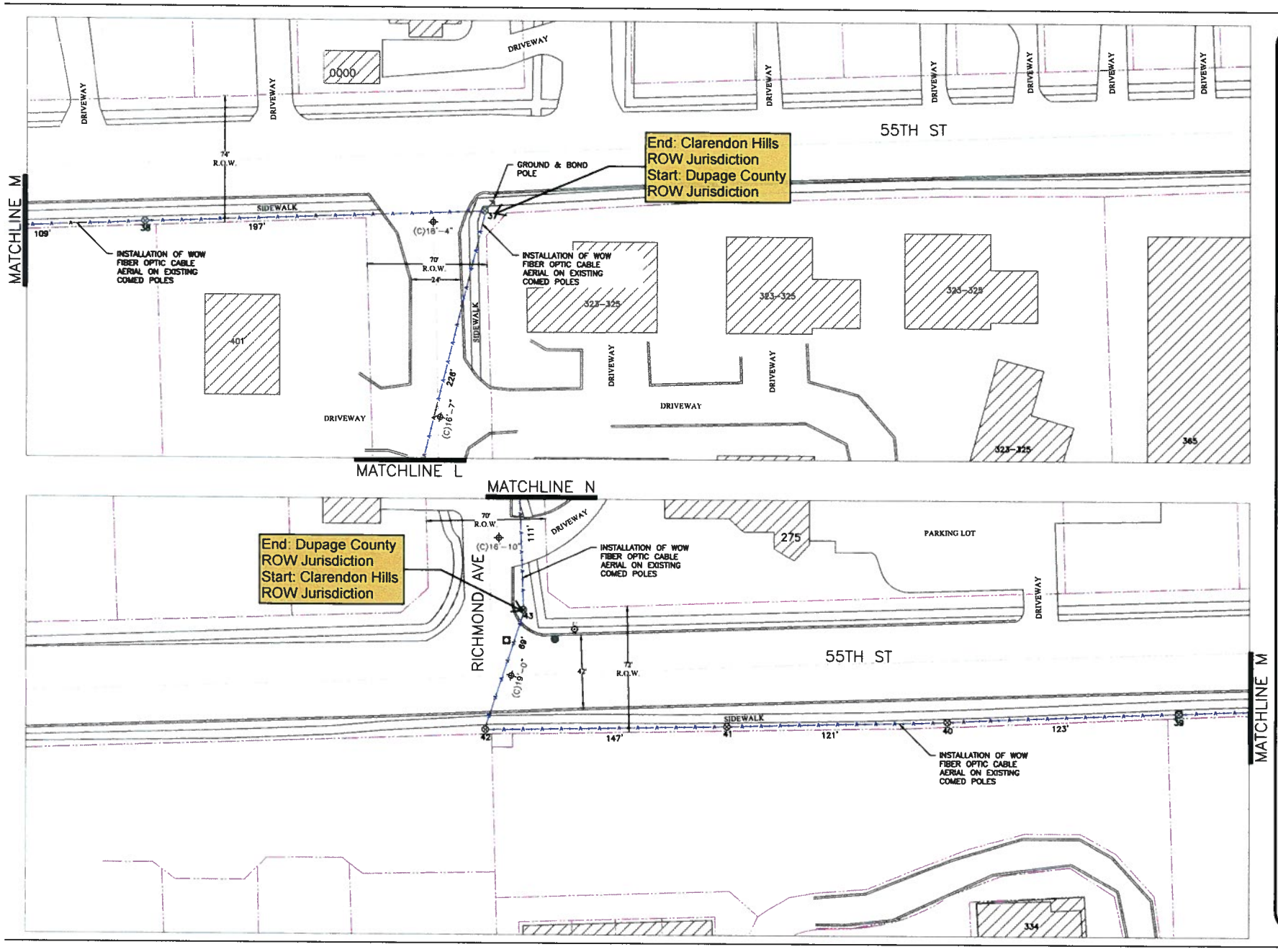

LOCATION:
SEC 10, 11, 15 T38N R11E
DUPAGE COUNTY, ILLINOIS

N

SCALE:
1"=50'-0"

CLIENT:
WOW!
It's that kind of experience.
1674 FRONTENAC RD
NAPERVILLE, IL 60563

DESIGN FIF
CONSTRUCTION-CAD SOLUTIONS, INC.
701 EXECUTIVE DRIVE
WILLOWBROOK, IL 60527
PH: (708) 216.9972
FAX: (708) 216.9980

CONSTRUCTION CONTRACTOR:
EL OSO CONSTRUCTION
403 INDUSTRIAL DR
GRIFFITH, IN 46319
PH: 219-218-9-888
ELOSO@WOWWAY.COM

PROJECT DESCRIPTION & NOTES:
INSTALLATION OF WOW FIBER OPTIC CABLE AERIAL ON EXISTING COMED POLES & UNDERGROUND WITHIN (2) 1.5" INNERDUCTS BY METHOD OF DIRECTIONAL BORING AT MIN. 48" DEPTH.

NO.	REVISION	DATE

PROJECT:
CH CLARENDON HILLS
235 BURLINGTON AVE
WESTMONT, IL

INTERNAL PROJECT #: CH CLARENDON HILLS
DATE: 10/03/2015
SHEET: 9

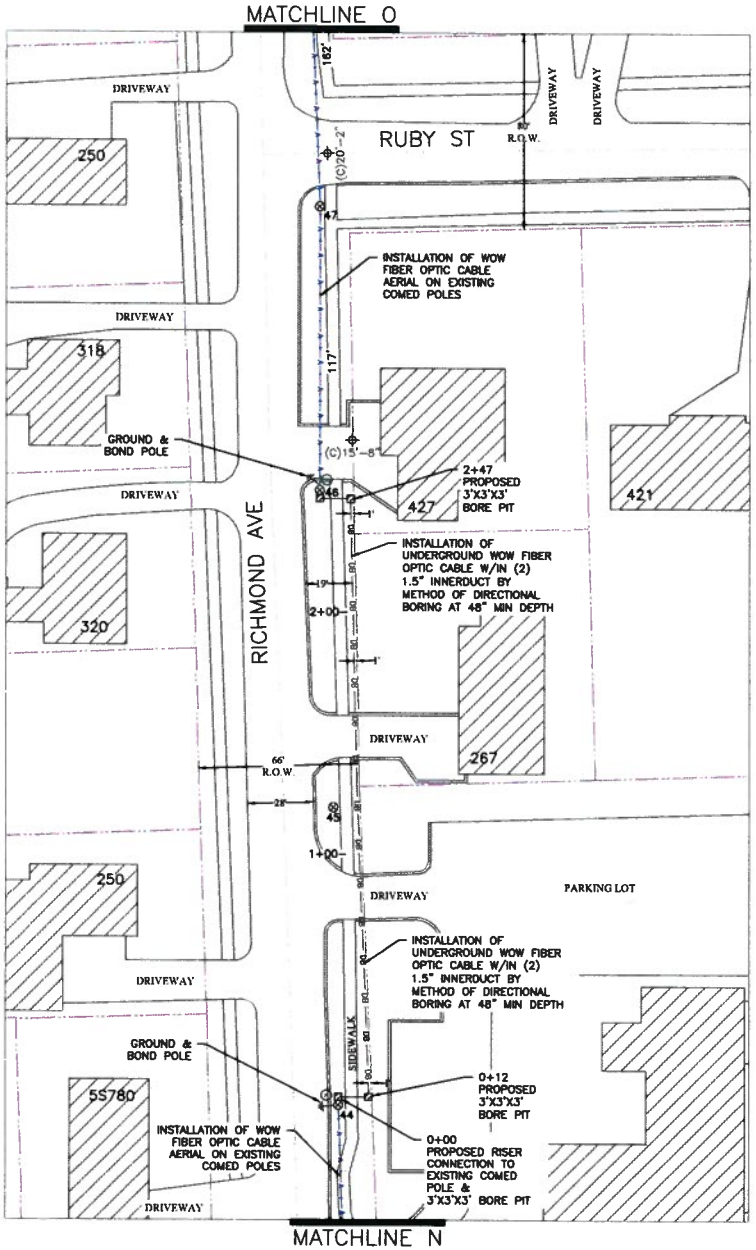

LOCATION:
SEC 10, 11, 15 T38N R11E
DUPAGE COUNTY, ILLINOIS

N

SCALE:
1"=50'-0"

CLIENT:
WOW!
It's that kind of experience.
1674 FRONTENAC RD
NAPERVILLE, IL 60563

DESIGN FIF
CONSTRUCTION-CAD SOLUTIONS, INC.
701 EXECUTIVE DRIVE
WILLOWBROOK, IL 60527
PH: (708) 216.9972
FAX: (708) 216.9980

CONSTRUCTION CONTRACTOR:
EL OSO CONSTRUCTION
403 INDUSTRIAL DR
GRIFFITH, IN 46319
PH: 219-218-9488
ELOSO@WOWWAY.COM

PROJECT DESCRIPTION & NOTES:
INSTALLATION OF WOW FIBER OPTIC CABLE AERIAL ON EXISTING COMED POLES & UNDERGROUND WITHIN (2) 1.5" INNERDUCTS BY METHOD OF DIRECTIONAL BORING AT MIN. 48" DEPTH.

NO.	REVISION	DATE

PROJECT:
CH CLARENDON HILLS
235 BURLINGTON AVE
WESTMONT, IL

INTERNAL PROJECT #: CH CLARENDON HILLS
DATE: 10/03/2015
SHEET: 10

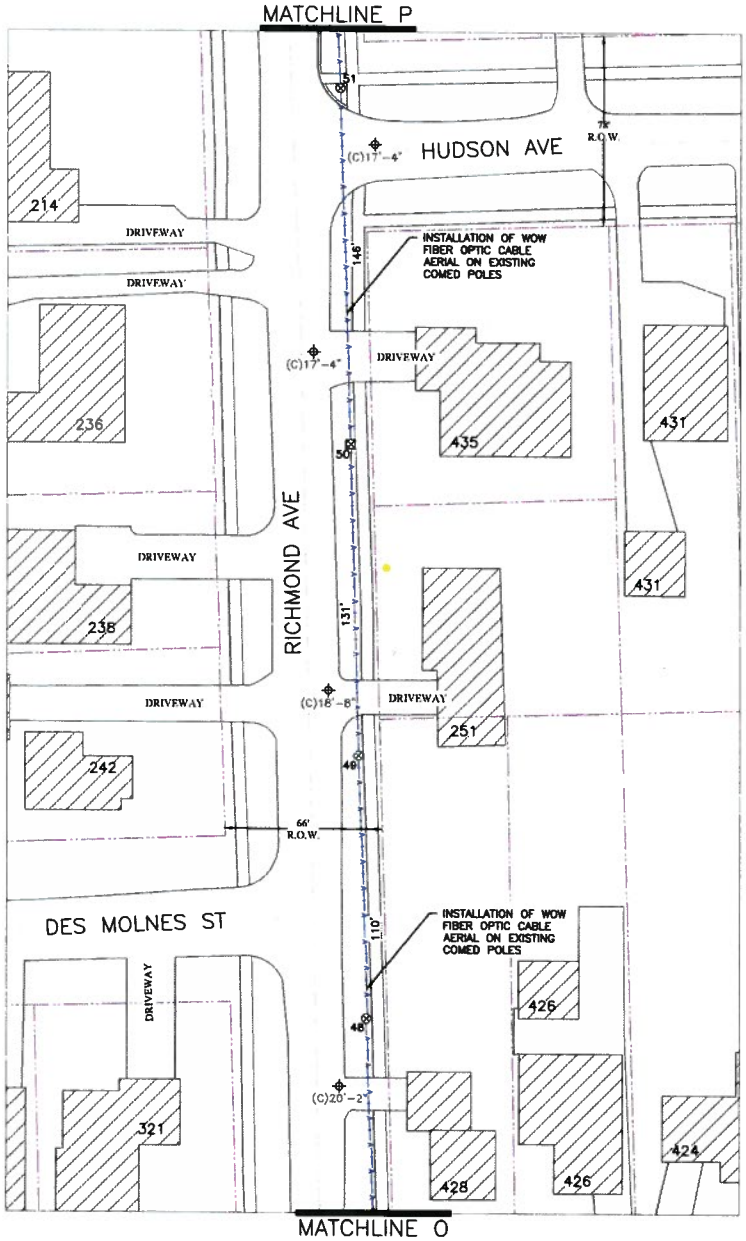

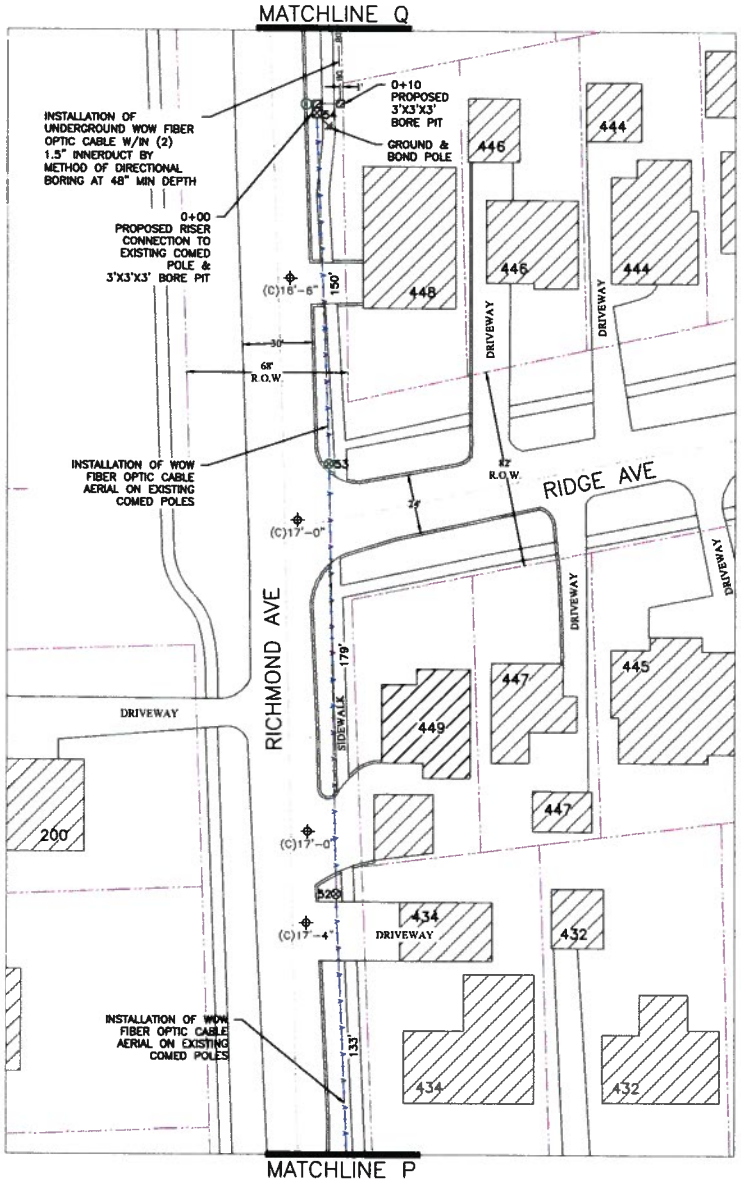

LOCATION:
SEC 10, 11, 15 T38N R11E
DUPAGE COUNTY, ILLINOIS

N

SCALE:
1"=50'-0"

CLIENT:
WOW!
It's that kind of experience.
1674 FRONTENAC RD
NAPERVILLE, IL 60565

DESIGN FIRM:
CONSTRUCTION-CAD SOLUTIONS, INC.
701 EXECUTIVE DRIVE
WILLOWBROOK, IL 60527
PH: (708) 216.9972
FAX: (708) 216.9980

CONSTRUCTION CONTRACTOR:
EL OSO CONSTRUCTION
403 INDUSTRIAL DR
GRIFFITH, IN 46319
PH: 219-218-9488
ELOSO@WOWWAY.COM

PROJECT DESCRIPTION & NOTES:
INSTALLATION OF WOW FIBER OPTIC CABLE AERIAL ON EXISTING COMED POLES & UNDERGROUND WITHIN (2) 1.5" INNERDUCTS BY METHOD OF DIRECTIONAL BORING AT MIN. 48" DEPTH.

NO.	REVISION	DATE

PROJECT:
CH CLARENDON HILLS
235 BURLINGTON AVE
WESTMONT, IL

INTERNAL PROJECT #: CH CLARENDON HILLS
DATE: 10/03/2015
SHEET: 11

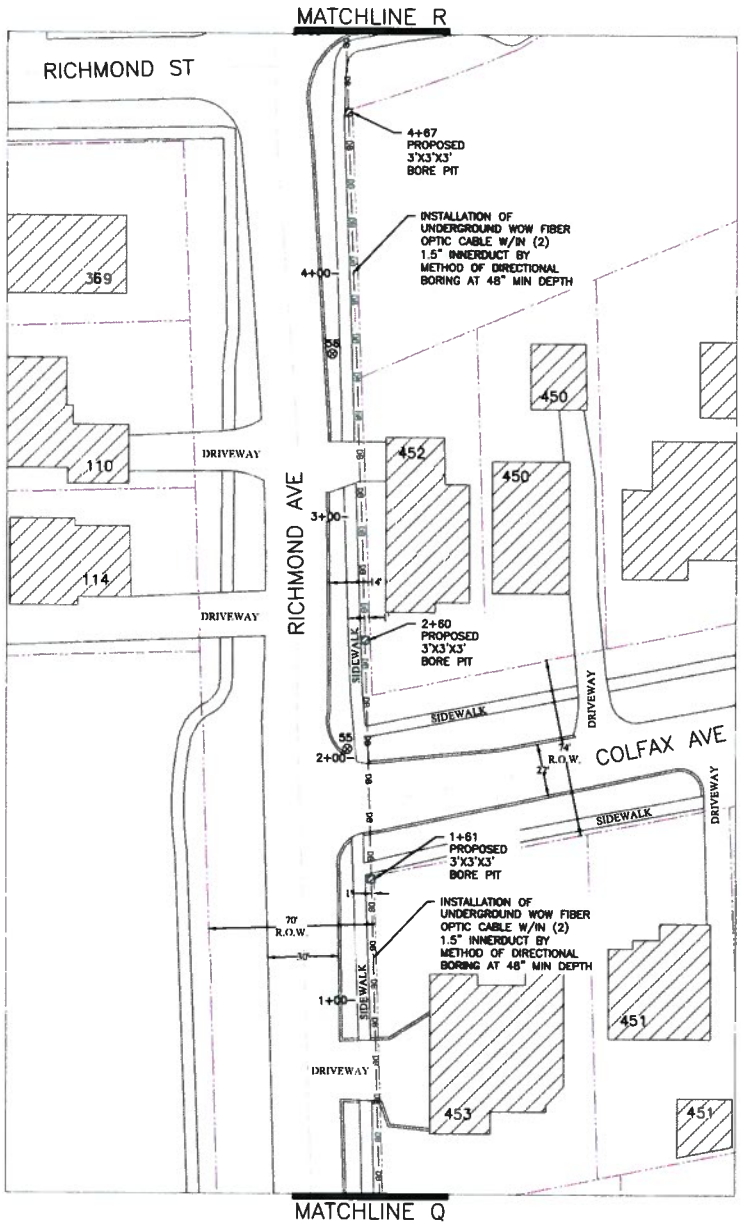

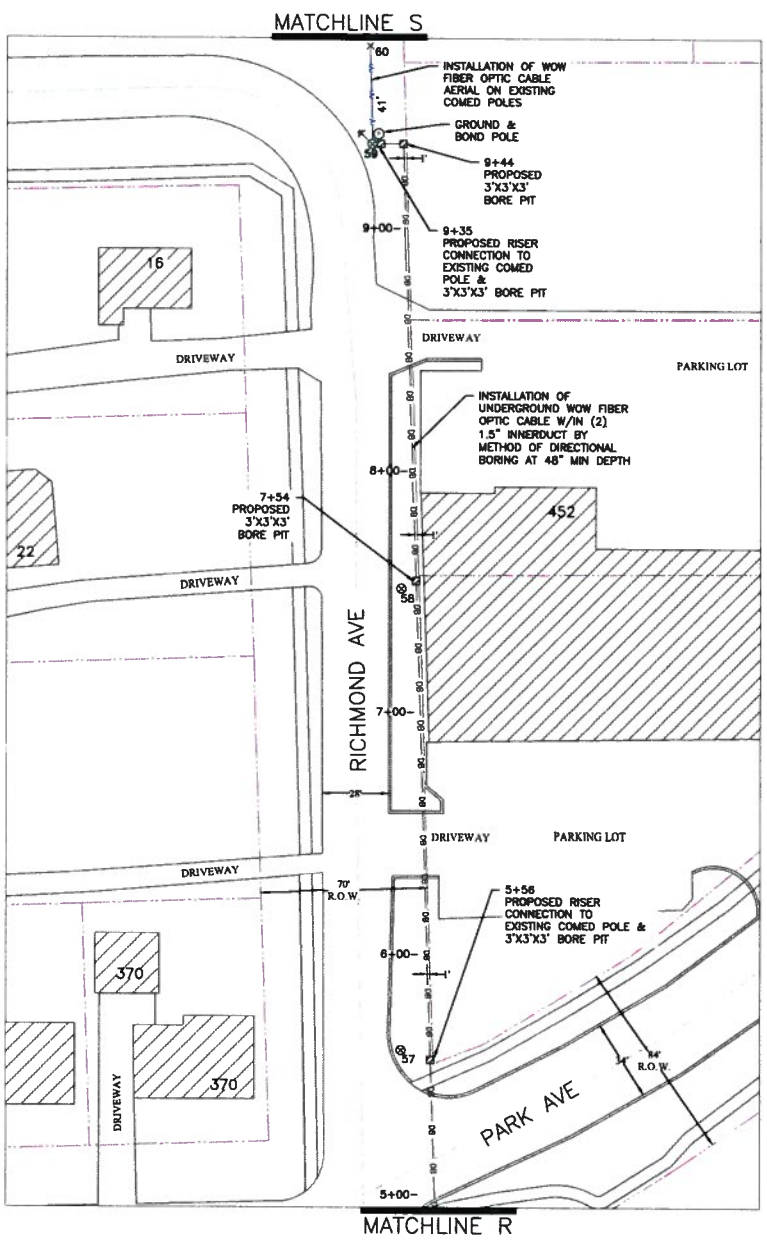

LOCATION:
SEC 10, 11, 15 T38N R11E
DUPAGE COUNTY, ILLINOIS

N

SCALE:
1"=50'-0"

CLIENT:
WOW!
It's that kind of experience.
1674 FRONTENAC RD
NAPERVILLE, IL 60563

DESIGN FIF
CONSTRUCTION-CAD SOLUTIONS, INC.
701 EXECUTIVE DRIVE
WILLOWBROOK, IL 60527
PH: (708) 216.9972
FAX: (708) 216.9980

CONSTRUCTION CONTRACTOR:
EL OSO CONSTRUCTION
403 INDUSTRIAL DR
GRIFFITH, IN 46319
PH: 219-218-9488
ELOSO@WOWWAY.COM

PROJECT DESCRIPTION & NOTES:
INSTALLATION OF WOW FIBER OPTIC CABLE AERIAL ON EXISTING COMED POLES & UNDERGROUND WITHIN (2) 1.5" INNERDUCTS BY METHOD OF DIRECTIONAL BORING AT MIN. 48" DEPTH.

NO.	REVISION	DATE

PROJECT:
CH CLARENDON HILLS
235 BURLINGTON AVE.
WESTMONT, IL

INTERNAL PROJECT #: CH CLARENDON HILLS
DATE: 10/03/2015
SHEET: 12

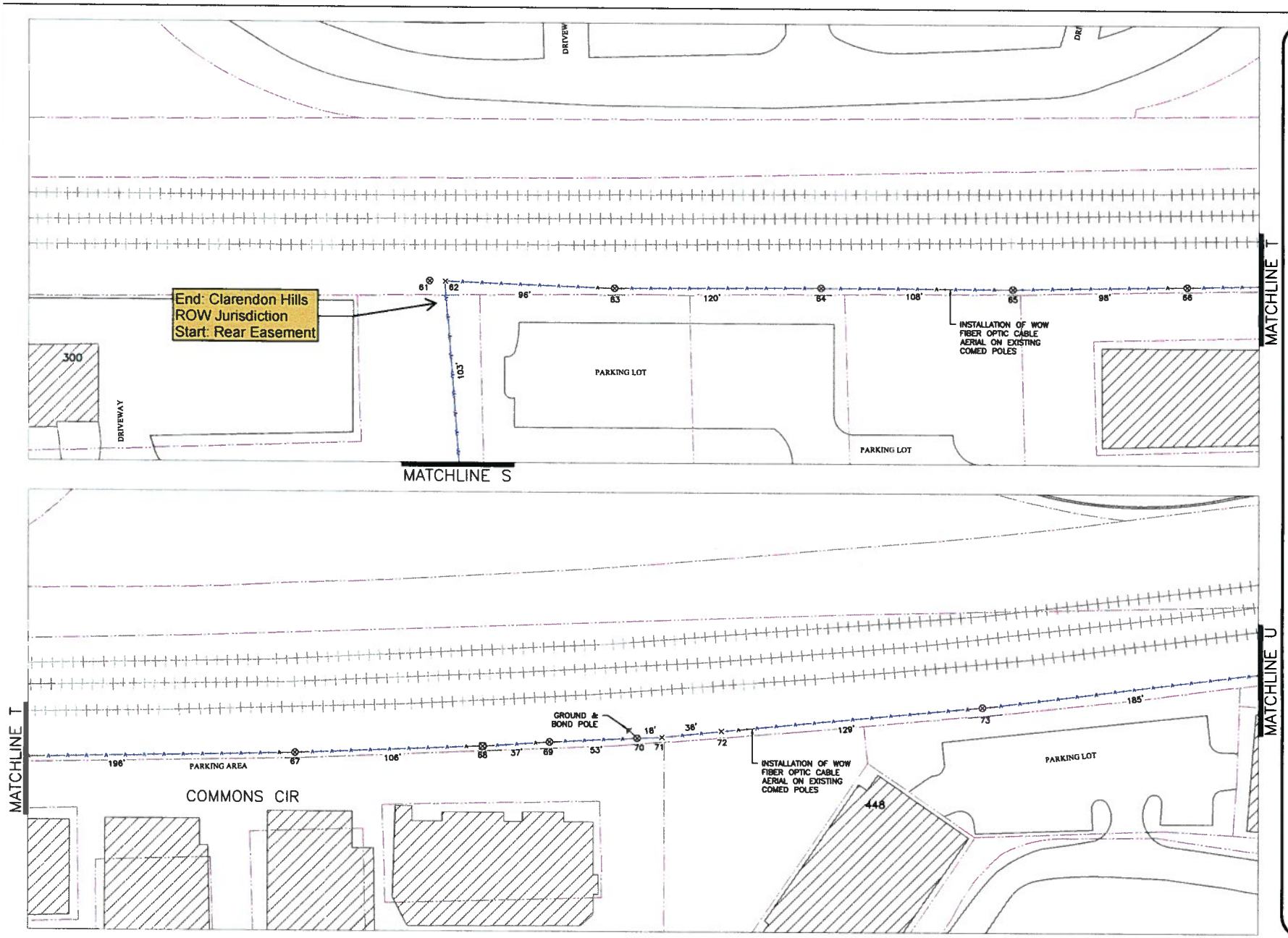

LOCATION:
SEC 10, 11, 15 T38N R11E
DUPAGE COUNTY, ILLINOIS

N

SCALE:
1"=50'-0"

CLIENT:
WOW!
It's that kind of experience.
1674 FRONTENAC RD
NAPERVILLE, IL 60563

DESIGN FIRM:
CONSTRUCTION-CAD SOLUTIONS, INC.
701 EXECUTIVE DRIVE
WILLOWBROOK, IL 60527
PH. (708) 216.9972
FAX: (708) 216.9980

CONSTRUCTION CONTRACTOR:
EL OSO CONSTRUCTION
403 INDUSTRIAL DR
GRIFFITH, IN 46319
PH: 219-218-9488
ELOSO@WOWWAY.COM

PROJECT DESCRIPTION & NOTES:
INSTALLATION OF WOW FIBER OPTIC CABLE AERIAL ON EXISTING COMED POLES & UNDERGROUND WITHIN (2) 1.5" INNERDUCTS BY METHOD OF DIRECTIONAL BORING AT MIN. 48" DEPTH.

NO.	REVISION	DATE

PROJECT:
CH CLARENDON HILLS
235 BURLINGTON AVE
WESTMONT, IL

INTERNAL PROJECT #: CH CLARENDON HILLS
DATE: 10/03/2015
SHEET: 13

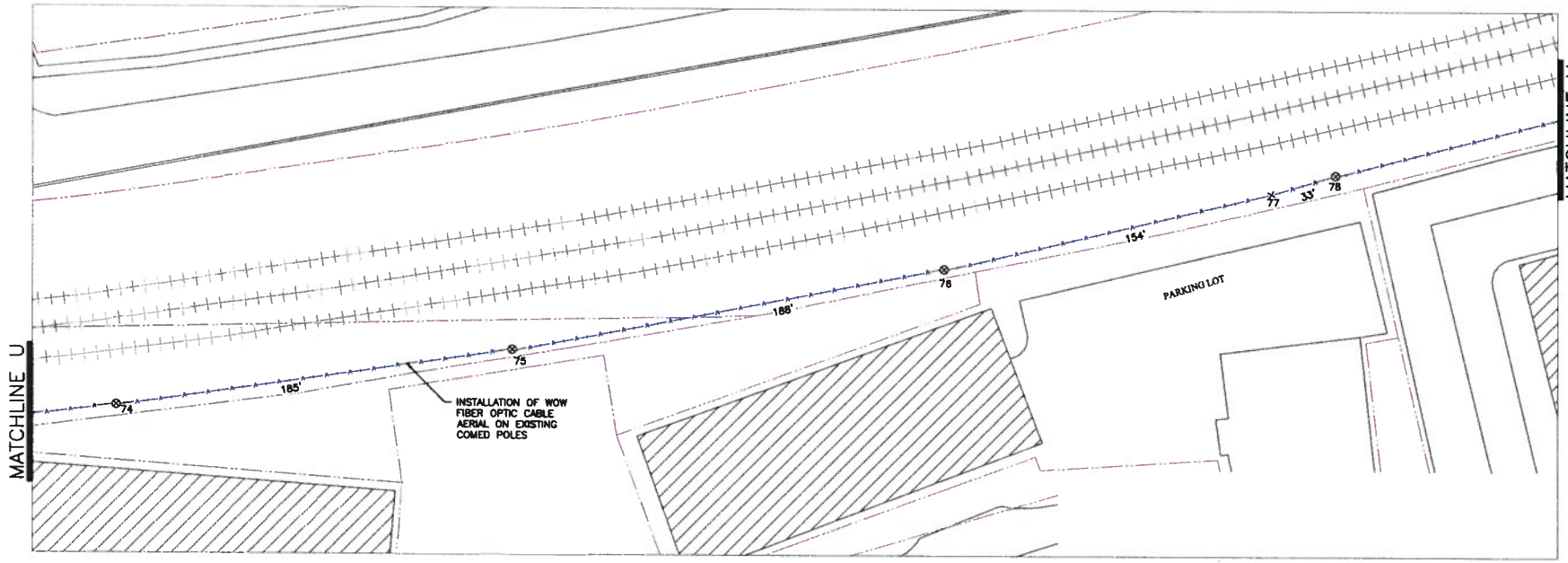

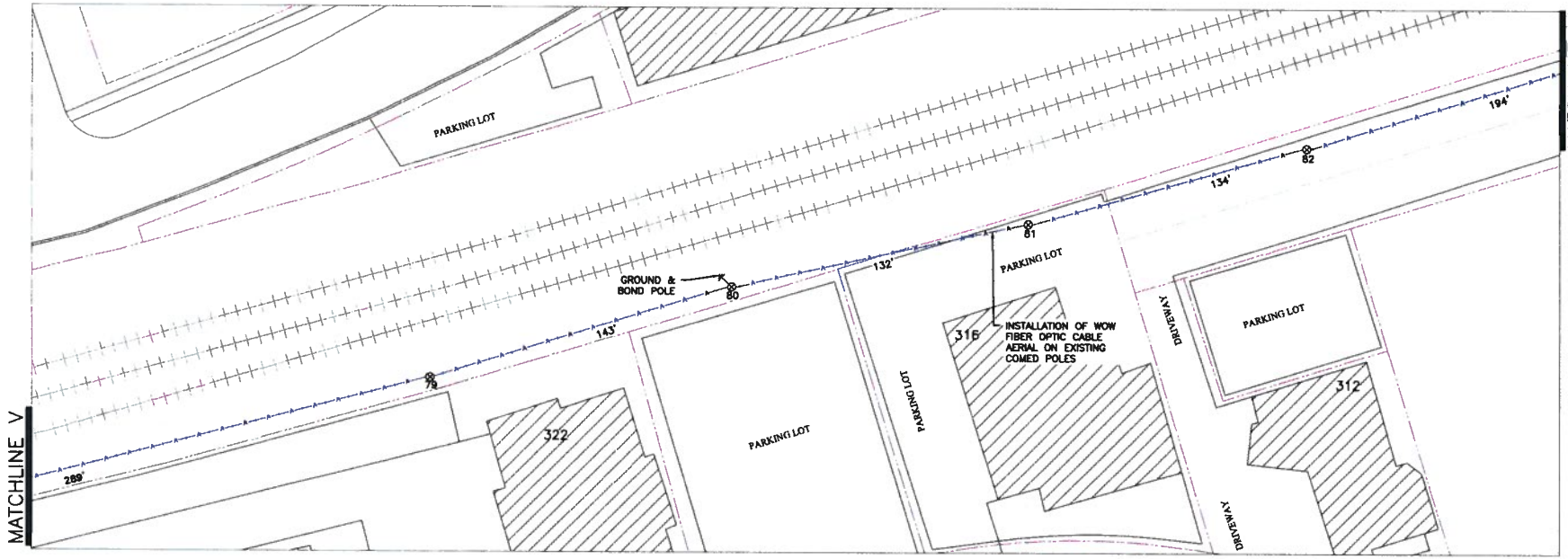

LOCATION:
SEC 10, 11, 15 T38N R11E
DUPAGE COUNTY, ILLINOIS

N

SCALE:
1"=50'-0"

CLIENT:
WOW!
It's that kind of experience.
1674 FRONTENAC RD
NAPERVILLE, IL 60563

DESIGN FIRM:
CONSTRUCTION-CAD SOLUTIONS, INC.
301 EXECUTIVE DRIVE
WILLOWBROOK, IL 60527
PH: (708) 216.9972
FAX: (708) 216.9980

CONSTRUCTION CONTRACTOR:
EL OSO CONSTRUCTION
403 INDUSTRIAL DR
GRIFFITH, IN 46319
PH: 219-218-5-888
ELOSO@WOWWAY.COM

PROJECT DESCRIPTION & NOTES:
INSTALLATION OF WOW FIBER OPTIC CABLE AERIAL ON EXISTING COMED POLES & UNDERGROUND WITHIN (2) 1.5" INNERDUCTS BY METHOD OF DIRECTIONAL BORING AT MIN. 48" DEPTH.

NO.	REVISION	DATE

PROJECT:
CH CLARENDON HILLS
235 BURLINGTON AVE
WESTMONT, IL

INTERNAL PROJECT #: CH CLARENDON HILLS
DATE: 10/03/2015
SHEET: 14

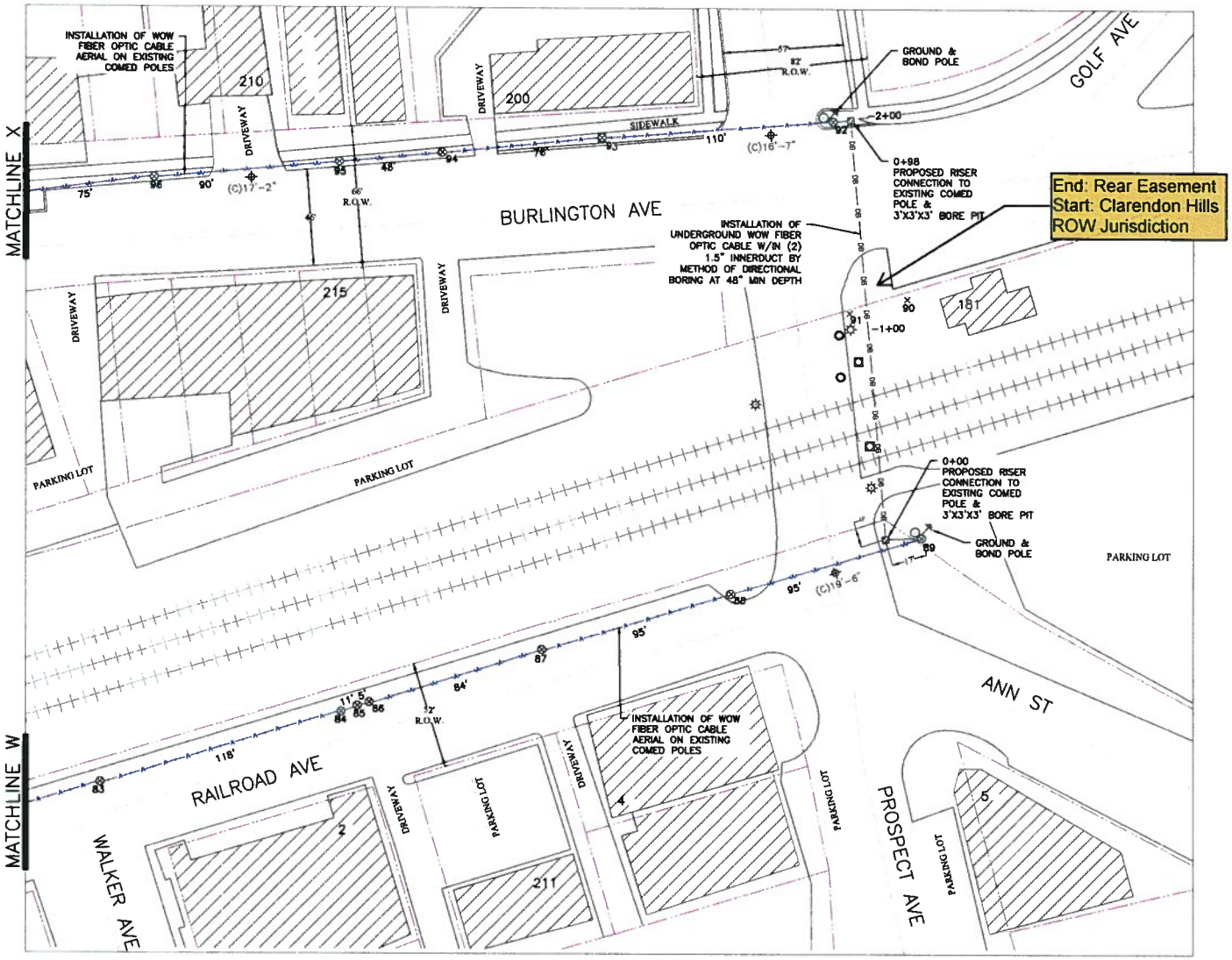

LOCATION:
SEC 10, 11, 15 T38N R11E
DUPAGE COUNTY, ILLINOIS

N

SCALE:
1"=50'-0"

CLIENT:
WOW!
It's that kind of experience.
1674 FRONTENAC RD
NAPERVILLE, IL 60563

DESIGN FIR
CONSTRUCTION-CAD SOLUTIONS, INC.
701 EXECUTIVE DRIVE
WILLOWBROOK, IL 60527
PH: (708) 216.9972
FAX: (708) 216.9980

CONSTRUCTION CONTRACTOR:
EL OSO CONSTRUCTION
403 INDUSTRIAL DR
GRIFFITH, IN 46319
PH: 219-218-9488
ELOSO@WOWWAY.COM

PROJECT DESCRIPTION & NOTES:
INSTALLATION OF WOW FIBER OPTIC CABLE AERIAL ON EXISTING COMED POLES & UNDERGROUND WITHIN (2) 1.5" INNERDUCTS BY METHOD OF DIRECTIONAL BORING AT MIN. 48" DEPTH.

NO.	REVISION	DATE

PROJECT:
CH CLARENDON HILLS
235 BURLINGTON AVE
WESTMONT, IL

INTERNAL PROJECT #: CH CLARENDON HILLS
DATE 10/03/2015
SHEET: 15

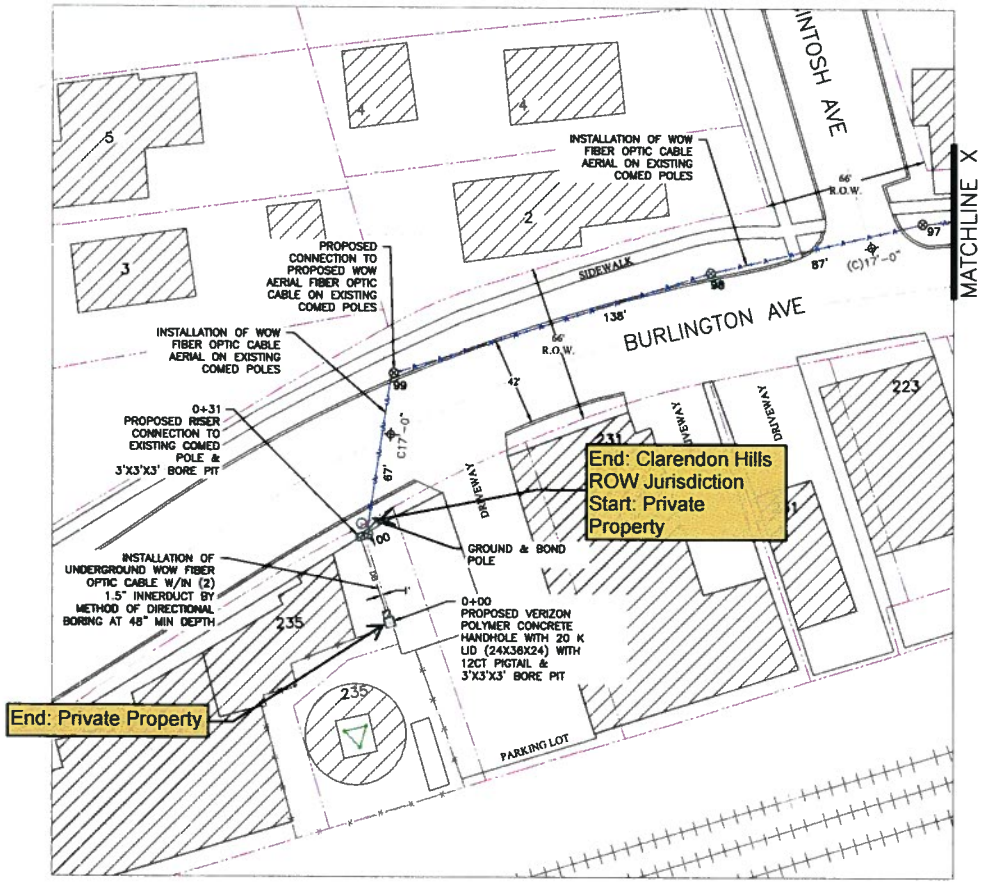

LOCATION:
SEC 10, 11, 15 T38N R11E
DUPAGE COUNTY, ILLINOIS

N

SCALE:
1"=50'-0"

CLIENT:
WOW!
It's that kind of experience.
1674 FRONTENAC RD
NAPERVILLE, IL 60563

DESIGN FIRM:
CONSTRUCTION-CAD SOLUTIONS, INC
701 EXECUTIVE DRIVE
WILLOWBROOK, IL 60527
PH: (708) 216.9972
FAX: (708) 216.9980

CONSTRUCTION CONTRACTOR:
EL OSO CONSTRUCTION
403 INDUSTRIAL DR
GRIFFITH, IN 46319
PH: 219-218-9488
ELOSO@WOWWAY.COM

PROJECT DESCRIPTION & NOTES:
INSTALLATION OF WOW FIBER OPTIC CABLE AERIAL ON EXISTING COMED POLES & UNDERGROUND WITHIN (2) 1.5" INNERDUCTS BY METHOD OF DIRECTIONAL BORING AT MIN. 48" DEPTH.

NO.	REVISION	DATE

PROJECT:
CH CLARENDON HILLS
235 BURLINGTON AVE
WESTMONT, IL

INTERNAL PROJECT #: CH CLARENDON HILLS
DATE: 10/03/2015
SHEET: 16